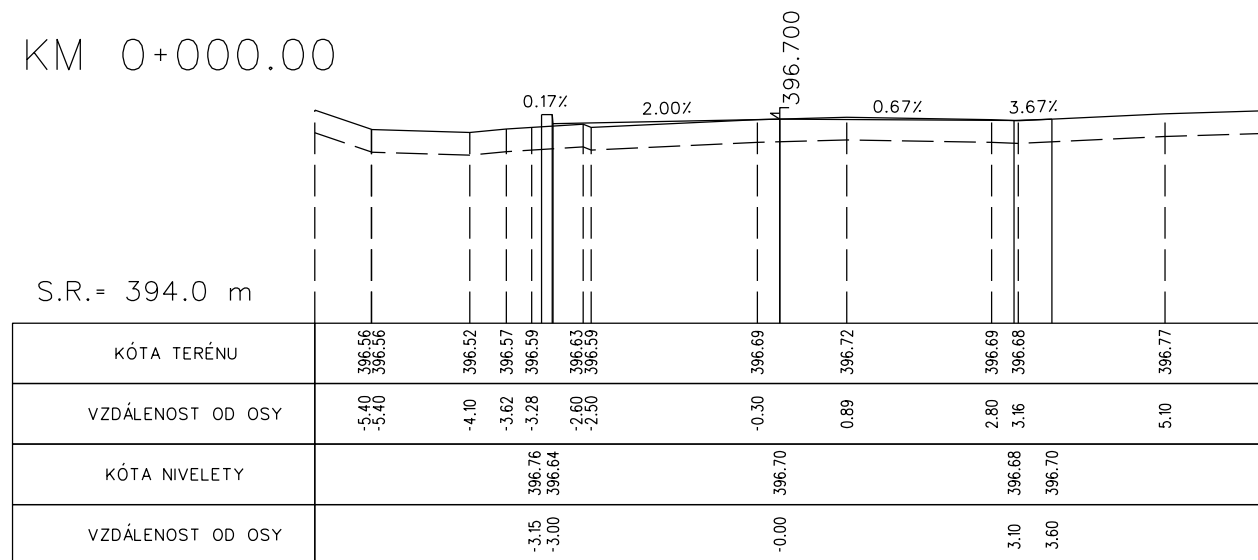




OBJEDNATEL	SÚS PLZEŇSKÉHO KRAJE, ŠKROUPOVA 18, 306 13 PLZEŇ				
ZHOTOVITEL	U-PROJEKT DOS s.r.o., U VAJEČKÁRNY 212, 330 33 MĚSTO TOUŠKOV IČ: 043 49 521 telefon: 775 901 486 e-mail u-projekt@outlook.cz http://www.u-projekt.cz				
ODPOVĚDNÝ PROJEKTANT SO, PS		NAVRHL, VYPRACOVAL		ÚČEL PD	PDPS
ING. JIŘÍ ULMAN		ING. JIŘÍ ULMAN		DATUM	11 / 2016
				MĚŘÍTKO	1 : 100
KRAJ: PLZEŇSKÝ		KATASTRÁLNÍ ÚZEMÍ: SOBĚKURY		FORMÁT	297 x 210
PD - III/1822 SOBĚKURY - OPRAVA STAVEBNÍ ČÁST SO 101 KOMUNIKACE				ČÁST	PARÉ
				B.1	
CHARAKTERISTICKÉ PŘÍČNÉ ŘEZY				PŘÍLOHA	5

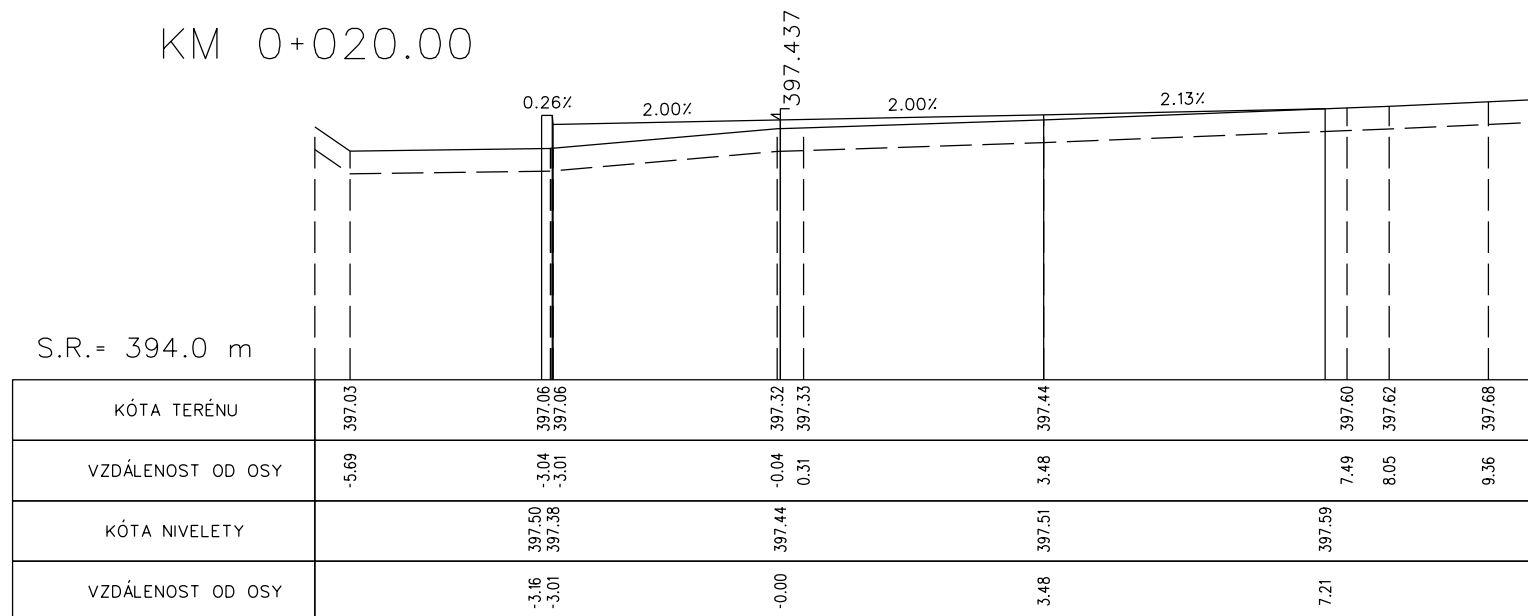
KM 0+000.00

S.R.= 394.0 m

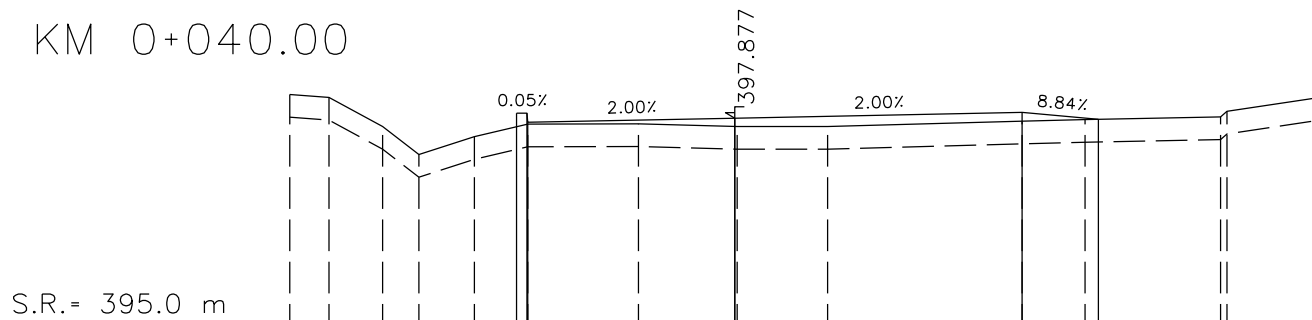


KM 0+020.00

S.R.= 394.0 m



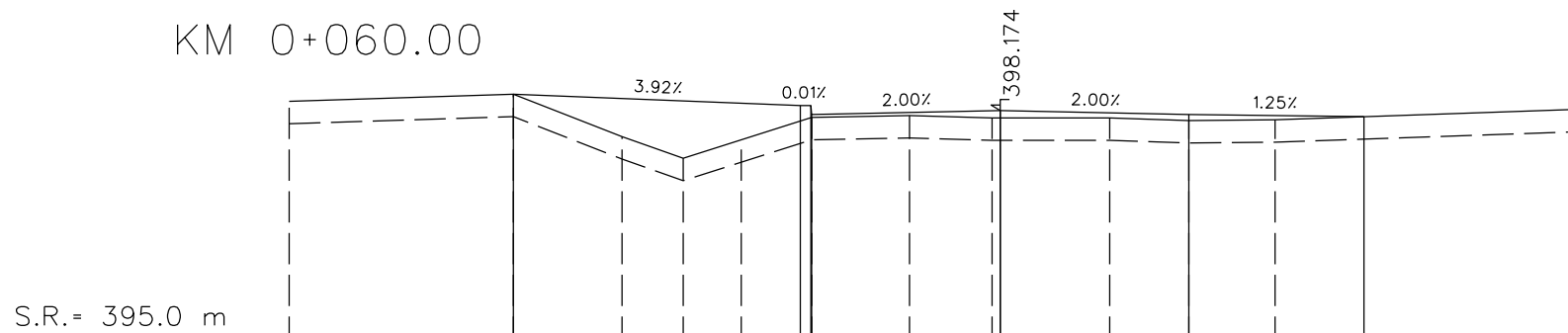
KM 0+040.00



S.R.= 395.0 m

KÓTA TERÉNU	398.15	397.77	397.40	397.63	397.80	397.80	397.77	397.77	397.84	397.86	397.89	397.97
VZDÁLENOST OD OSY	-5.37	-4.66	-4.18	-3.45	-2.74	-1.28	0.03	1.23	3.80	4.63	6.43	6.51
KÓTA NIVELETY				397.94	397.82		397.88		397.95	397.86		
VZDÁLENOST OD OSY				-2.89	-2.74		0.00		3.80	4.81		

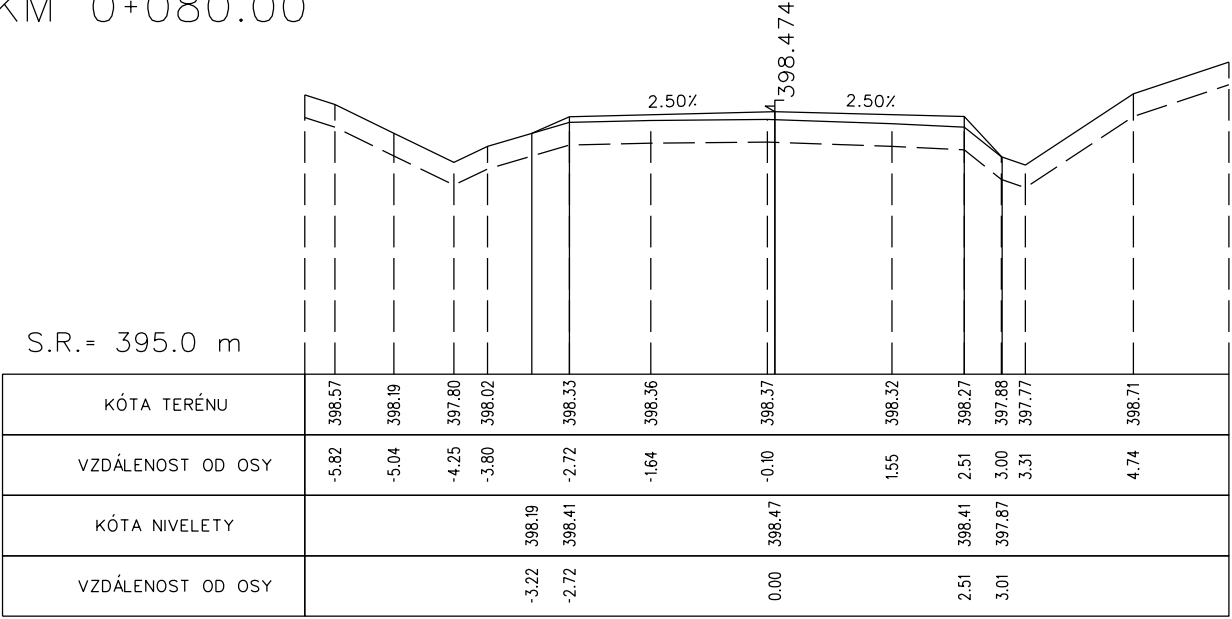
KM 0+060.00 3.174



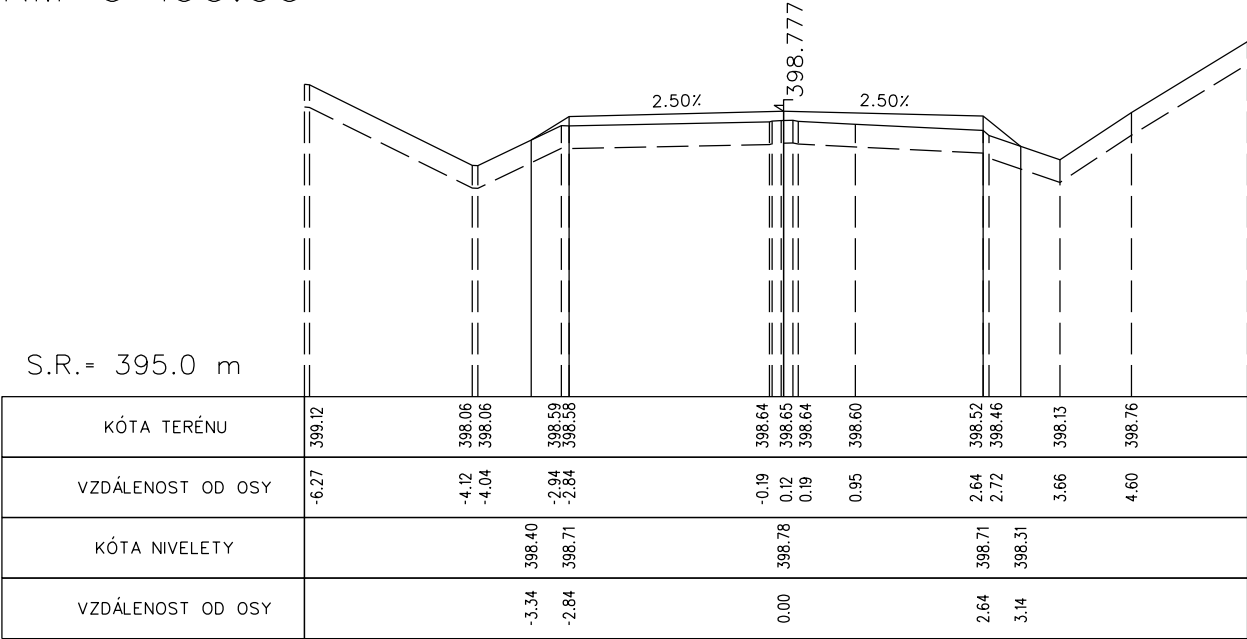
S.R.= 395.0 m

KÓTA TERÉNU	398.39	397.83	397.54	397.79	398.08	398.11	398.08	398.08	398.04	398.05	
VZDÁLENOST OD OSY	-6.51	-5.06	-4.24	-3.46	-2.52	-1.22	-0.11	1.46	2.52	3.68	
KÓTA NIVELETY	398.39				398.24 398.12		398.17		398.12		398.09
VZDÁLENOST OD OSY	-6.51				-2.67 -2.52		0.00		2.52		4.87

KM 0+080.00

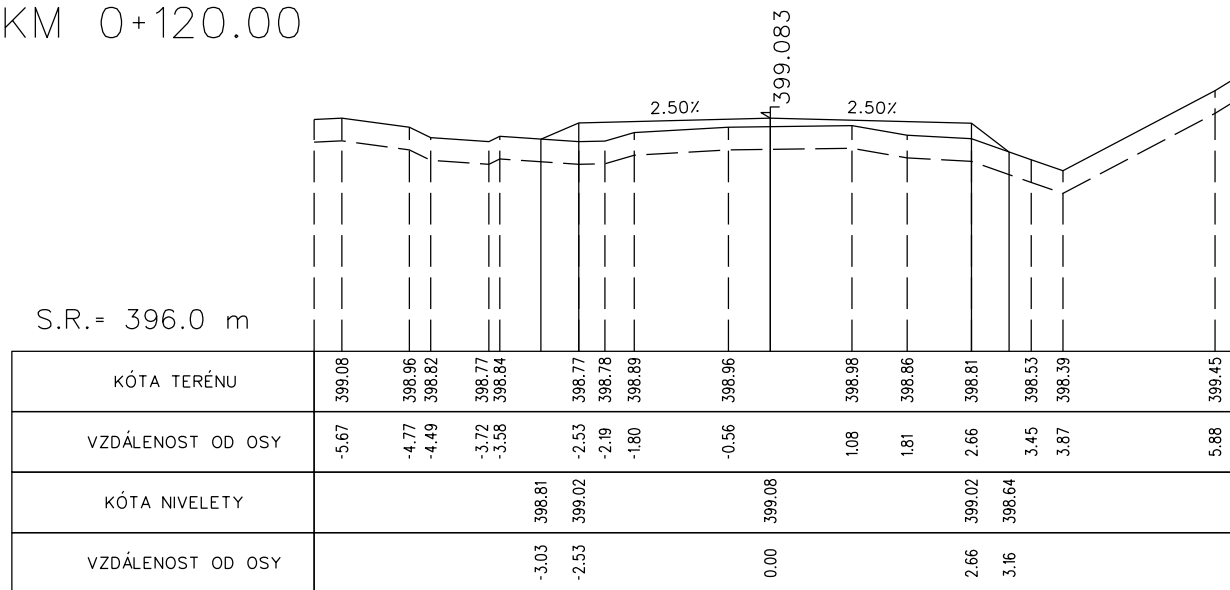


KM 0+100.00



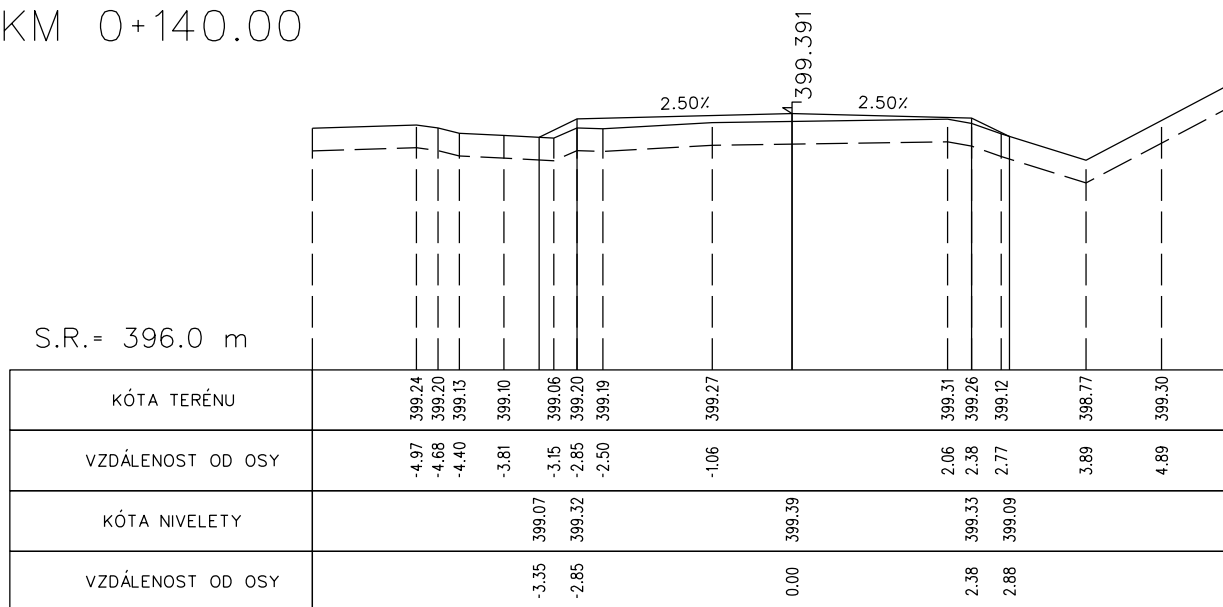
KM 0+120.00

S.R. = 396.0 m

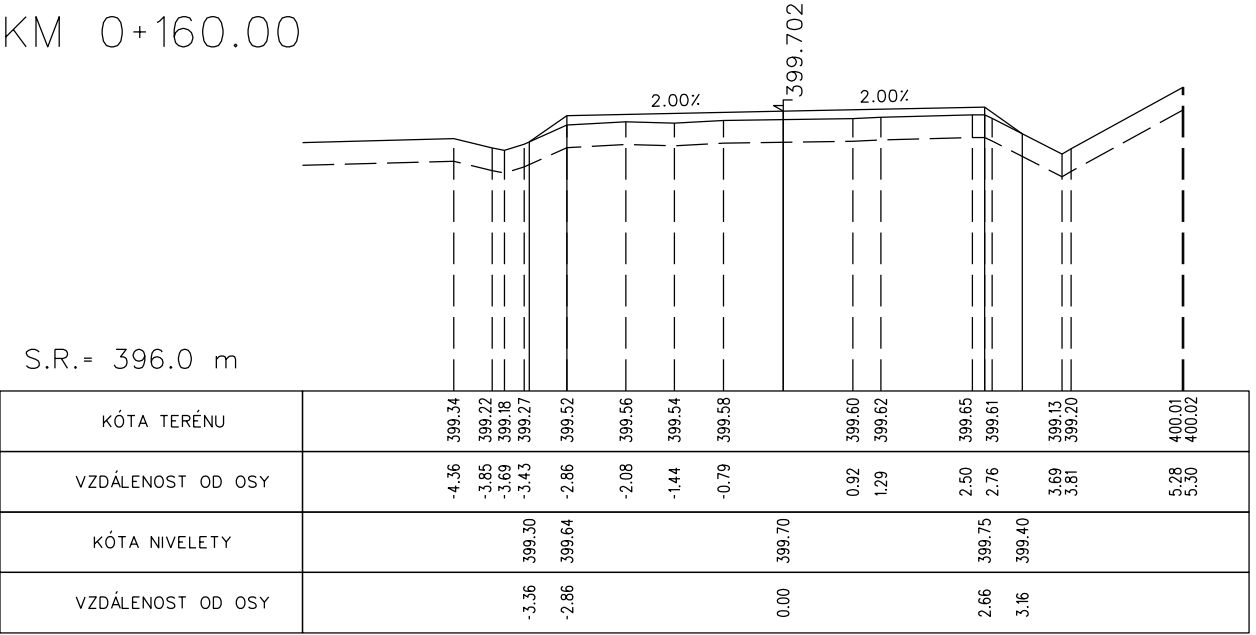


KM 0+140.00

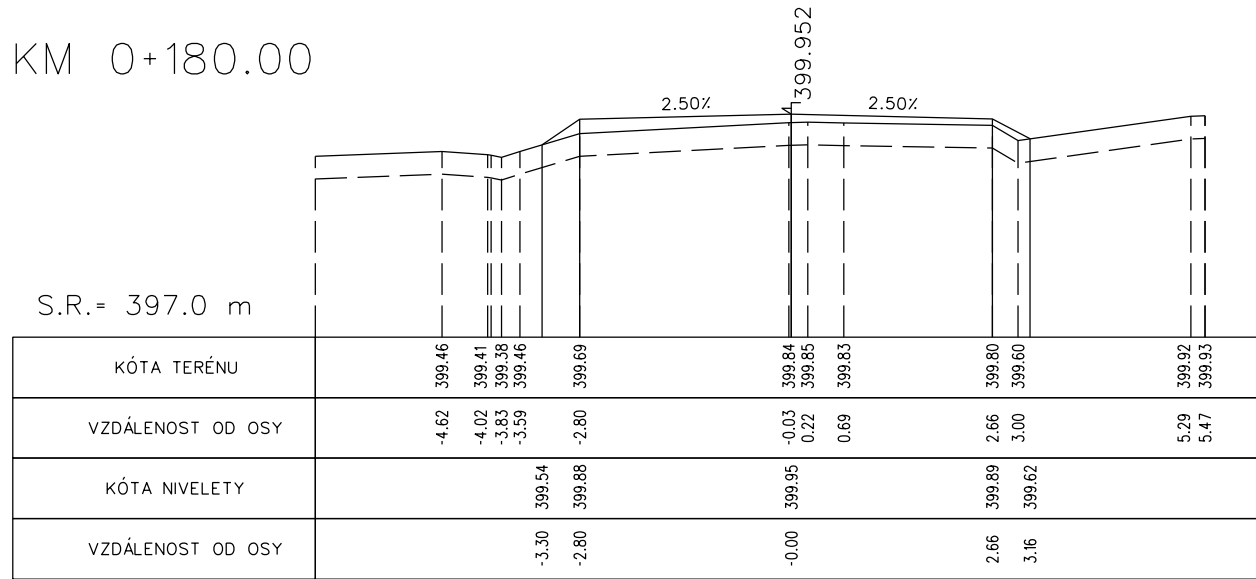
S.R. = 396.0 m



KM 0+160.00

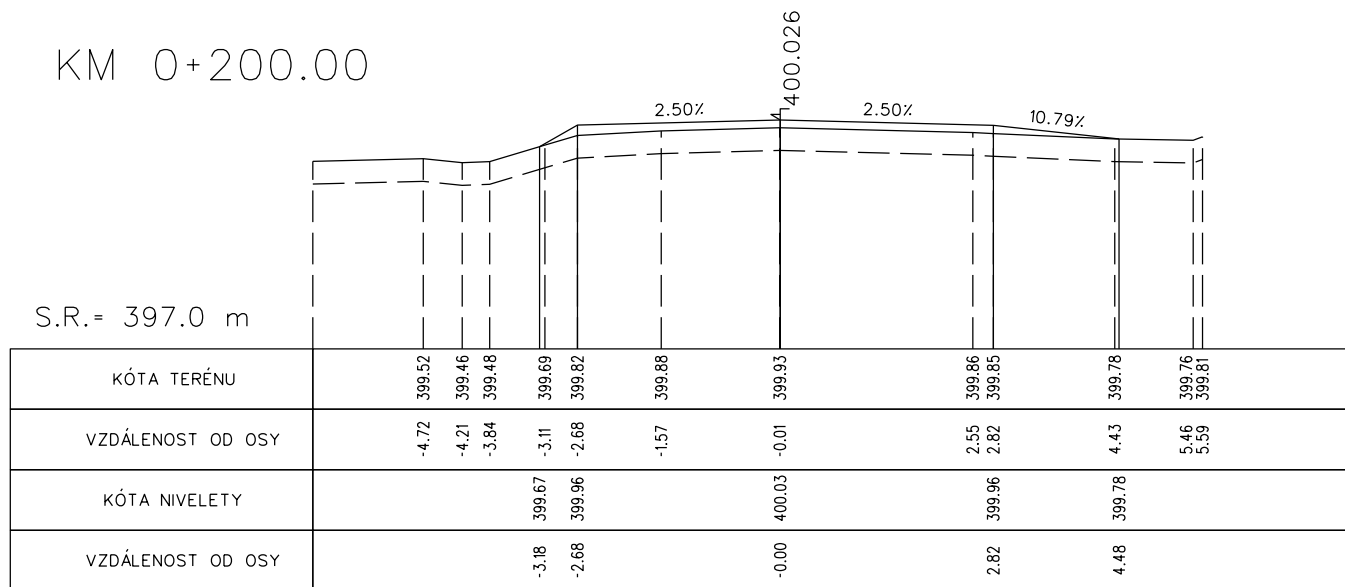


KM 0+180.00



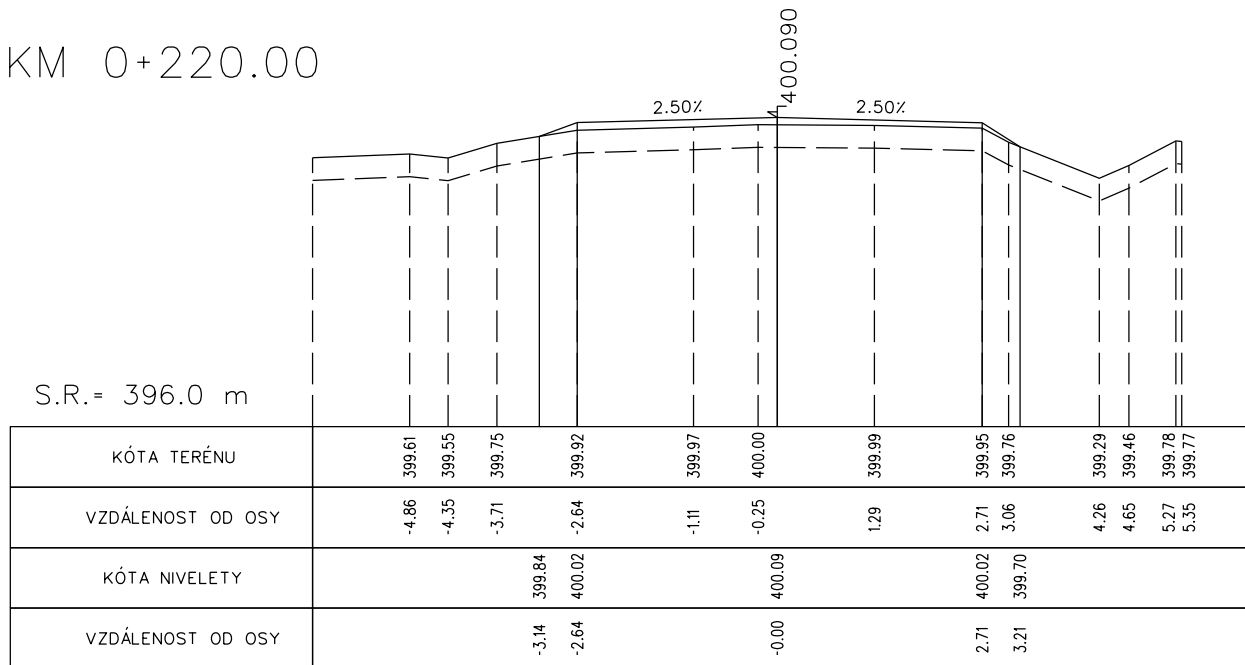
KM 0+200.00

S.R.= 397.0 m

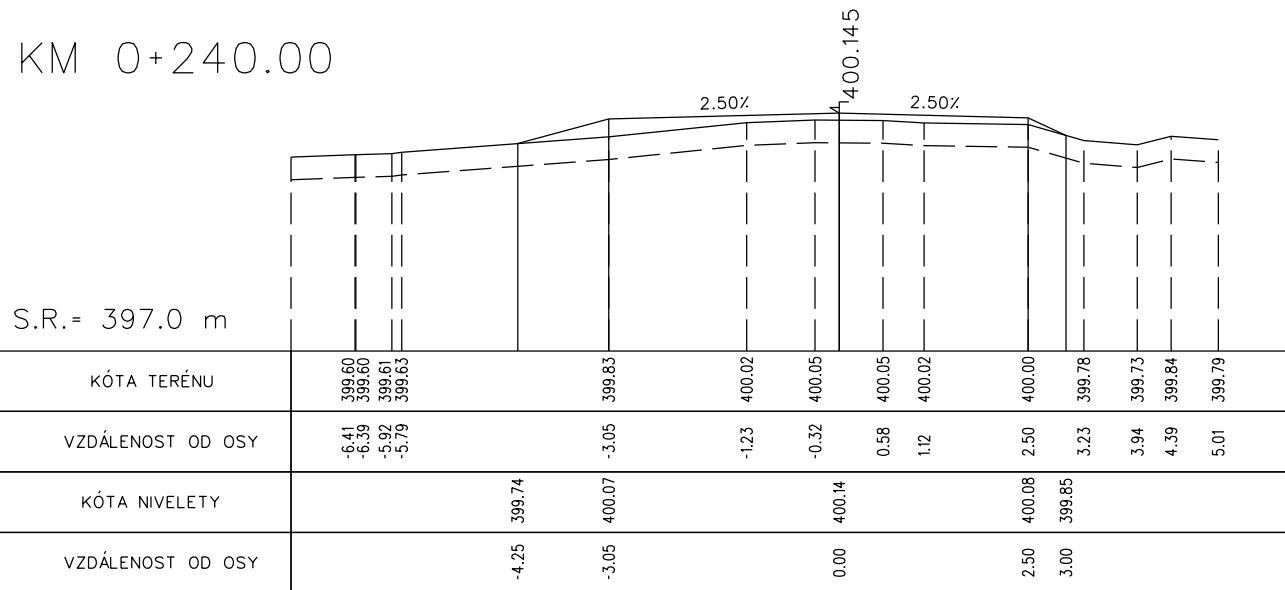


KM 0+220.00

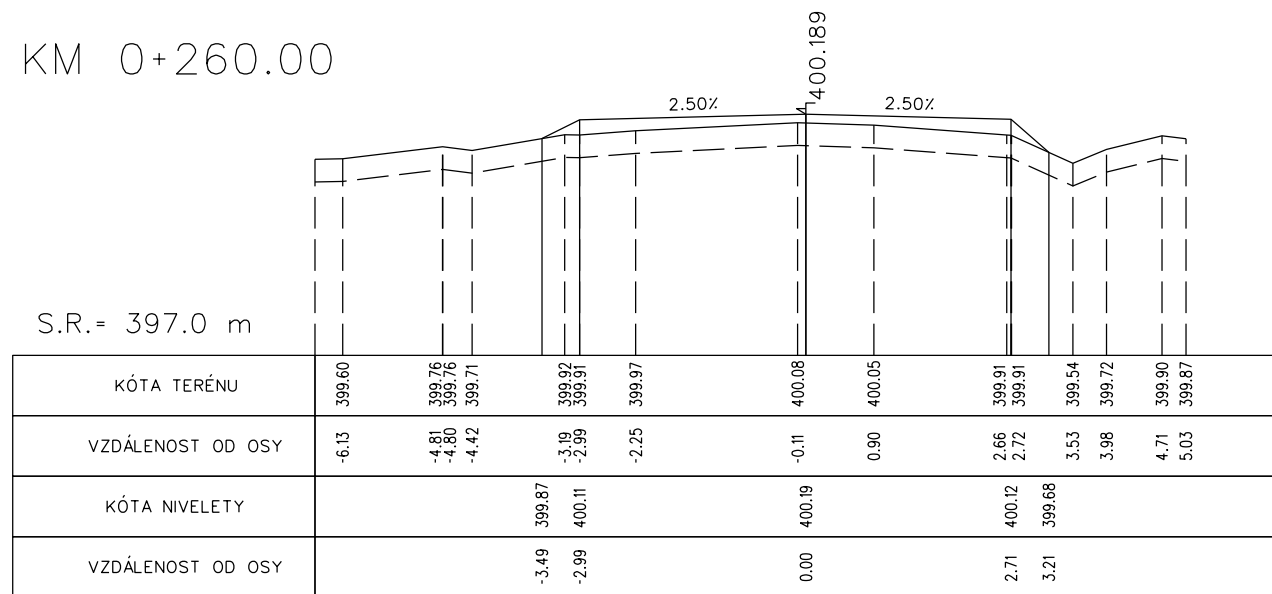
S.R.= 396.0 m



KM 0+240.00

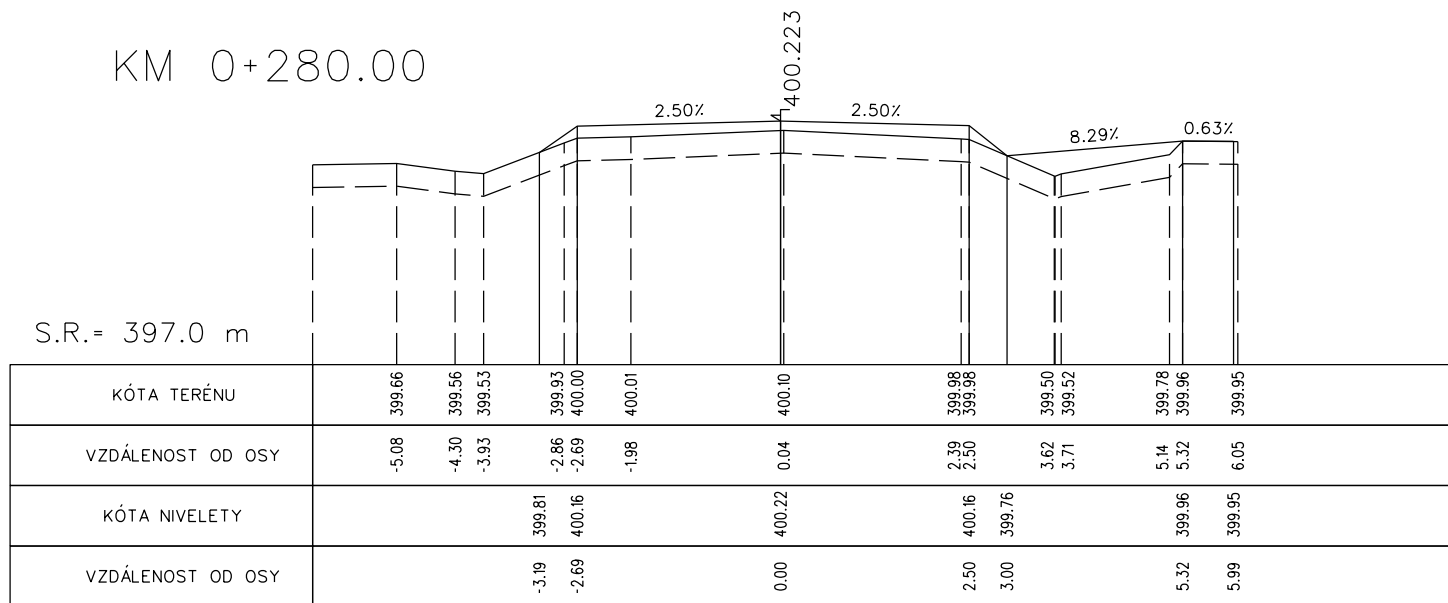


KM 0+260.00



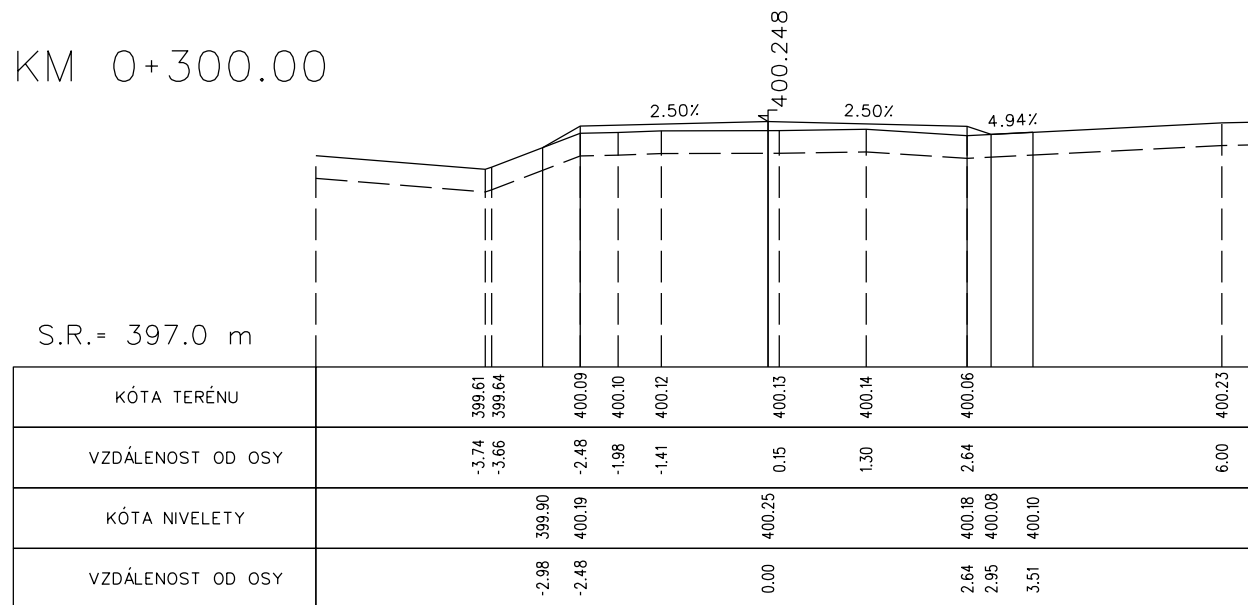
KM 0+280.00

S.R. = 397.0 m



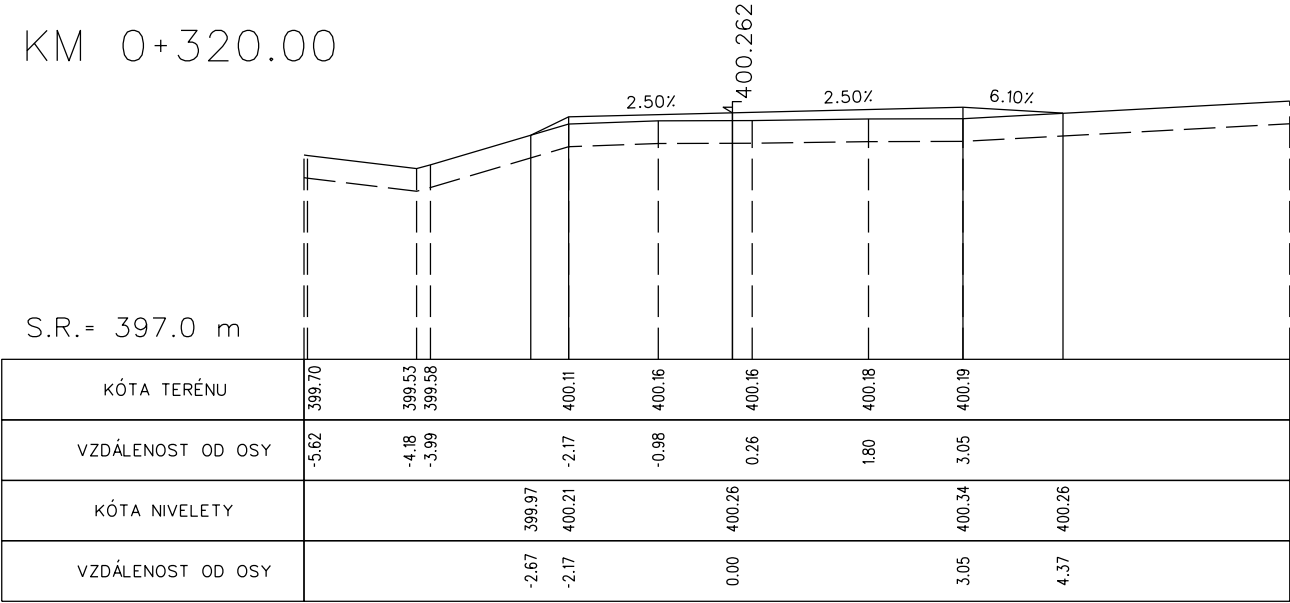
KM 0+300.00

S.R. = 397.0 m



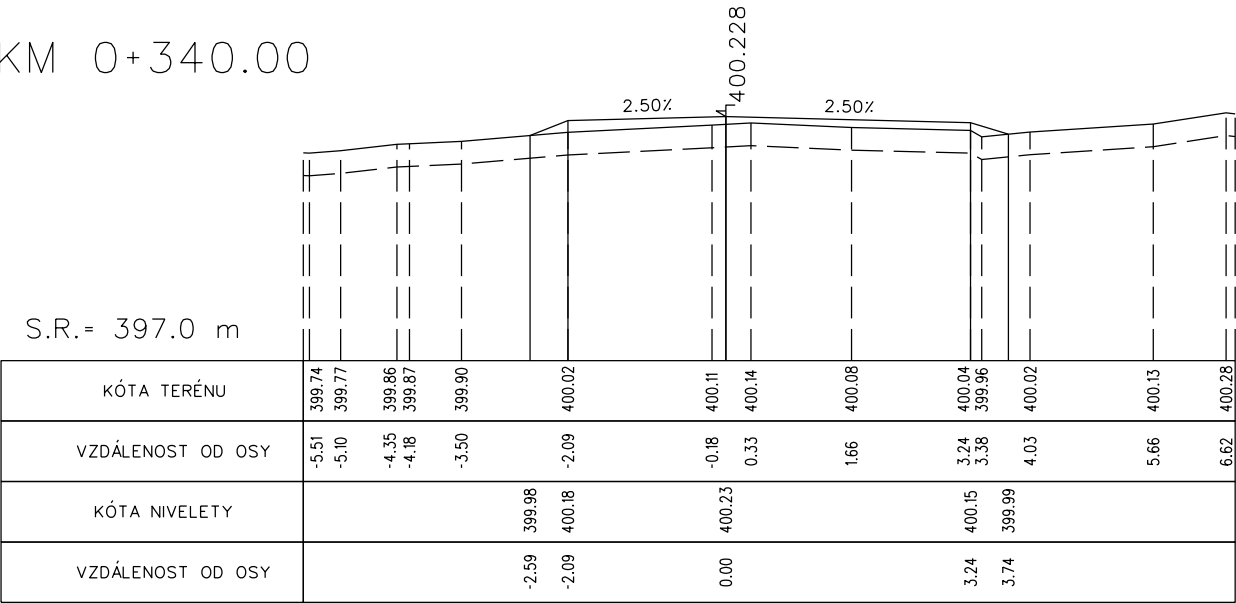
KM 0+320.00

S.R.= 397.0 m

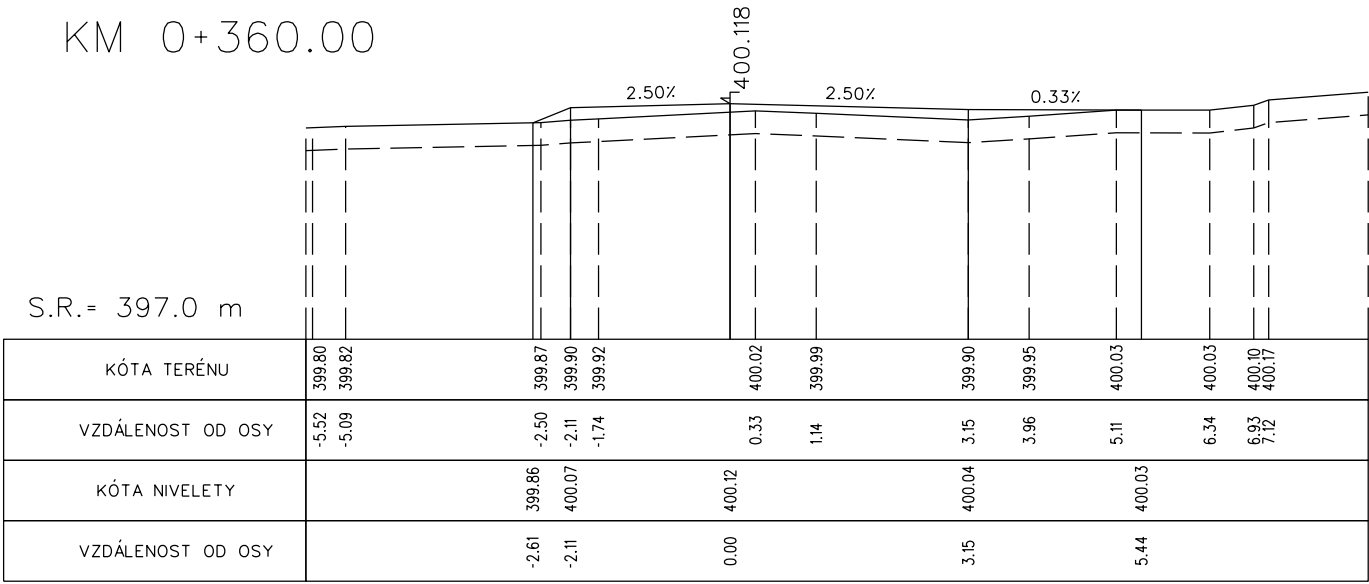


KM 0+340.00

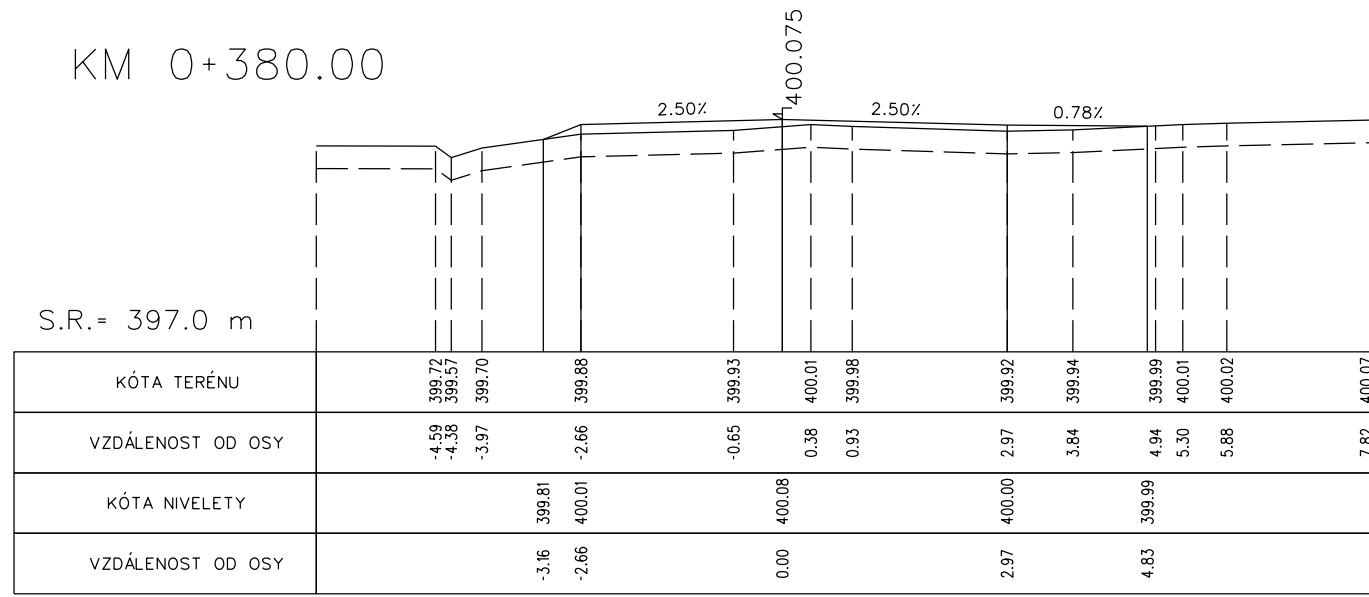
S.R.= 397.0 m

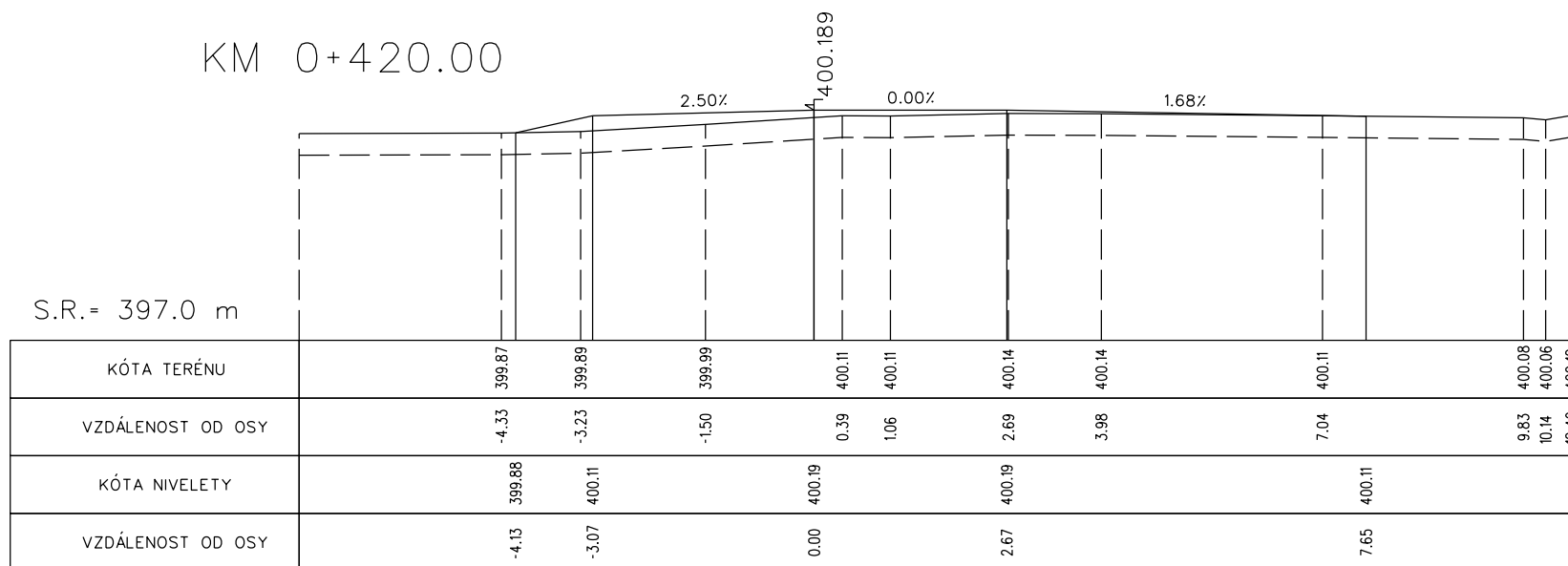
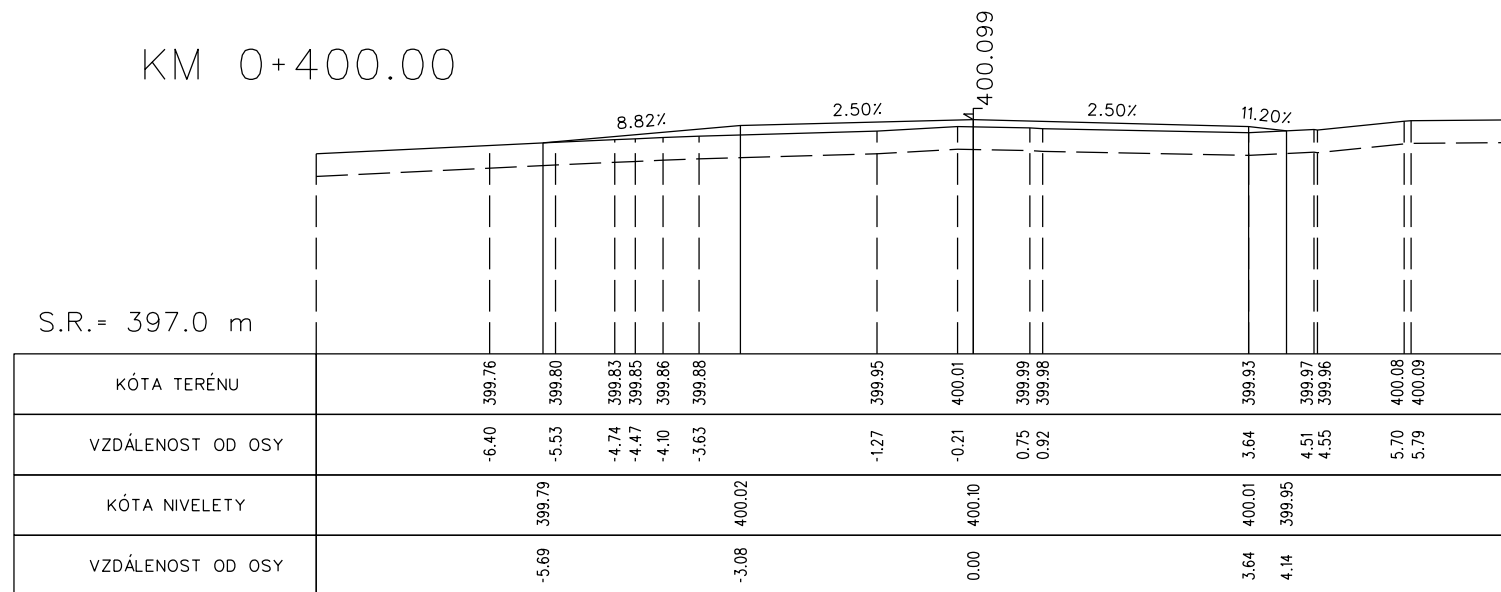


KM 0+360.00



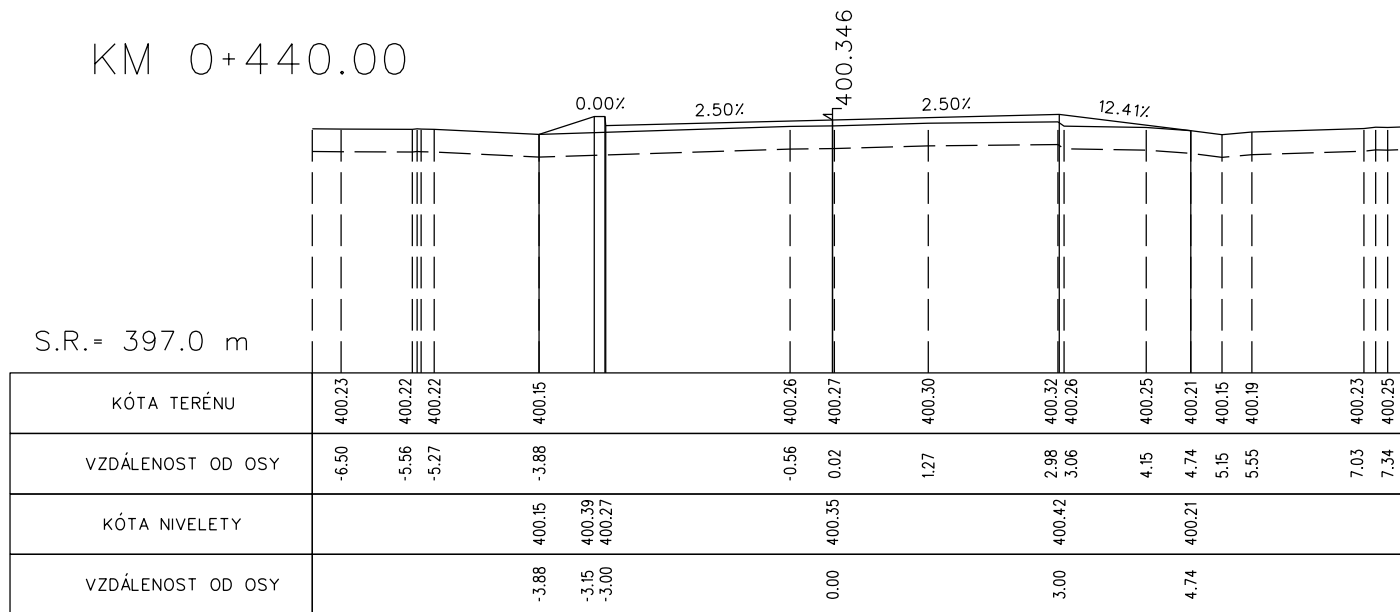
KM 0+380.00





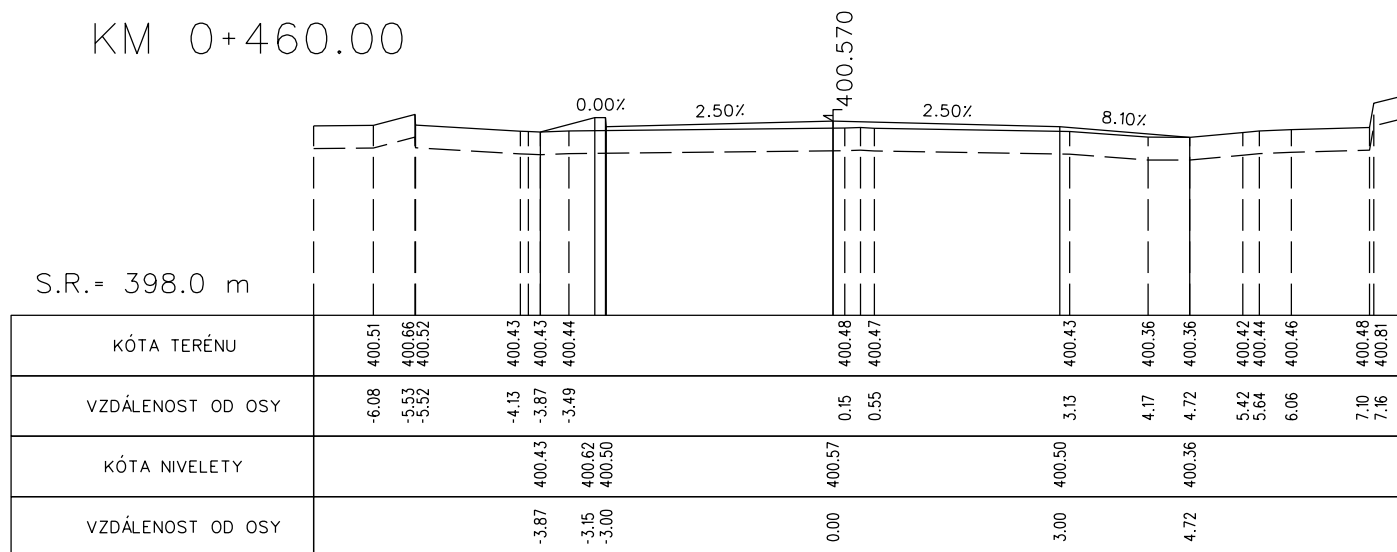
KM 0+440.00

S.R.= 397.0 m



KM 0+460.00

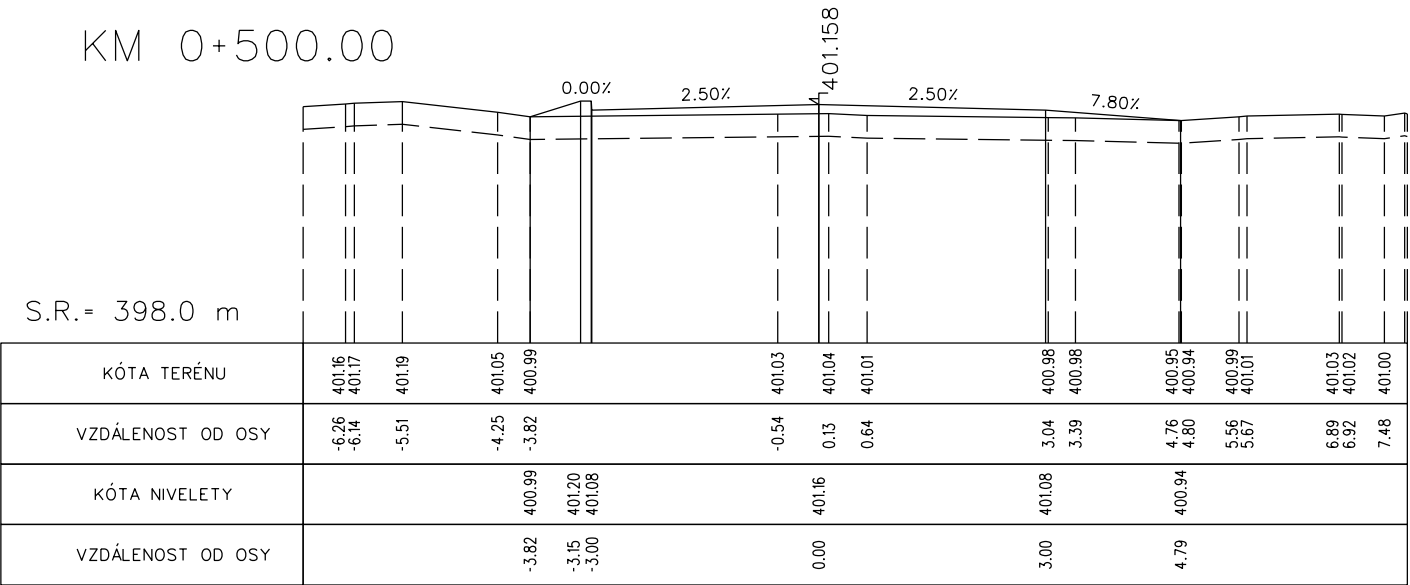
S.R.= 398.0 m



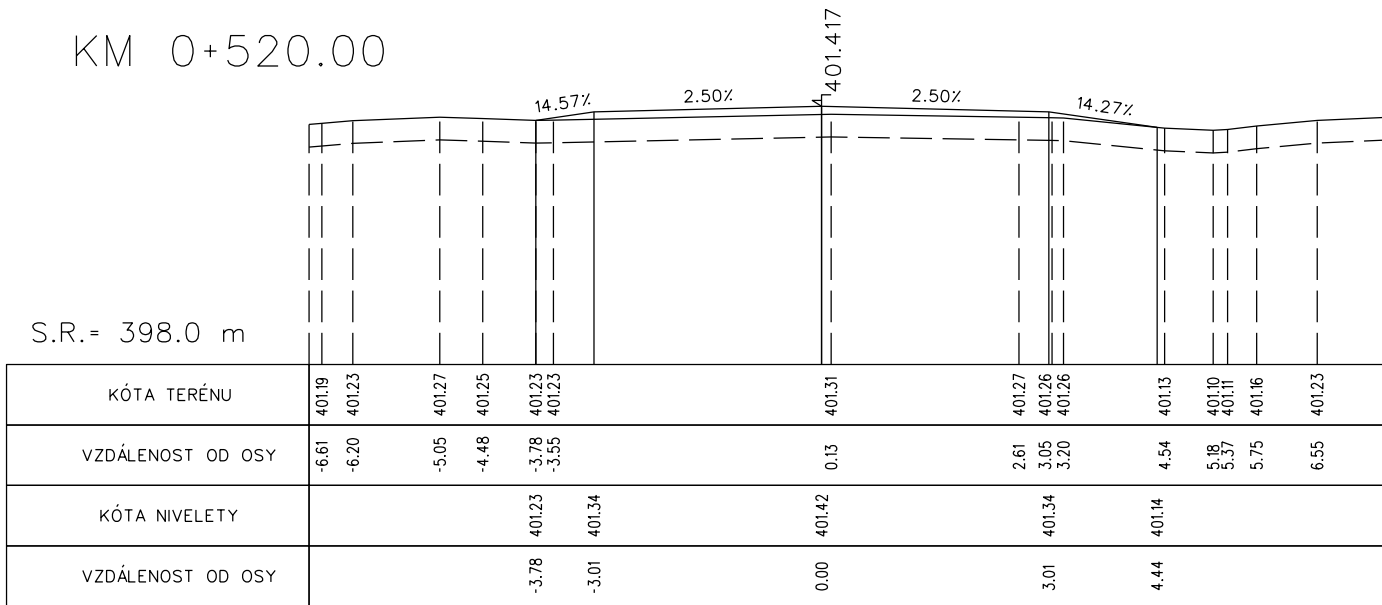
KM 0+480.00



KM 0+500.00



KM 0+520.00



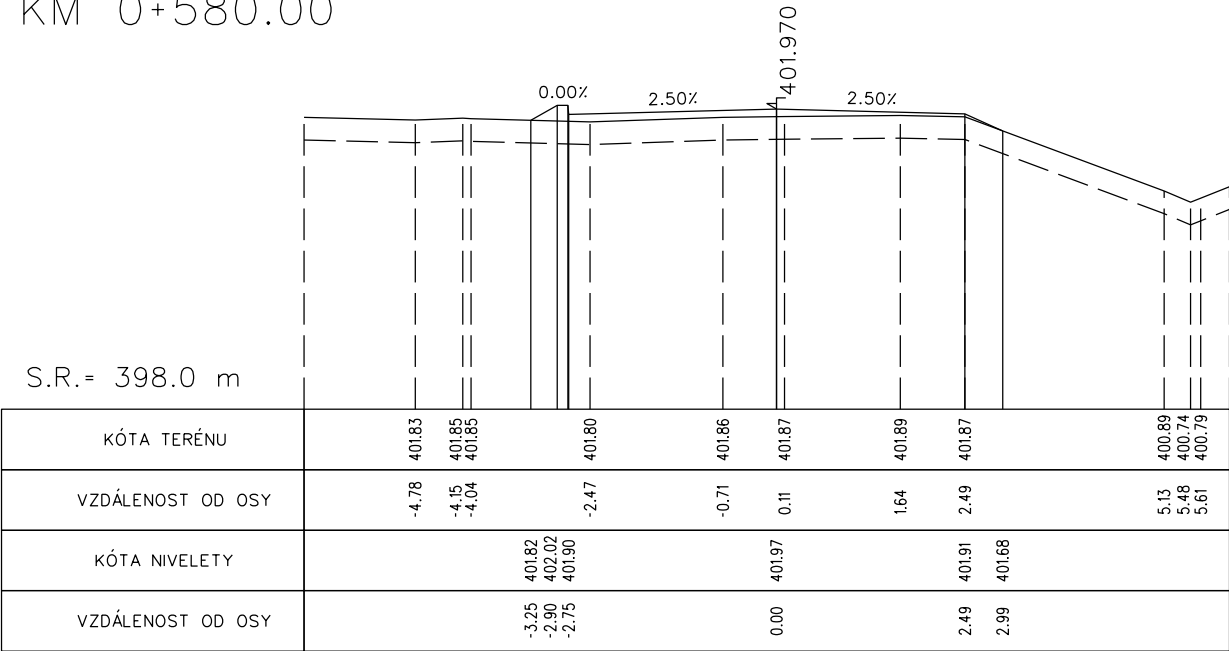
KM 0+540.00



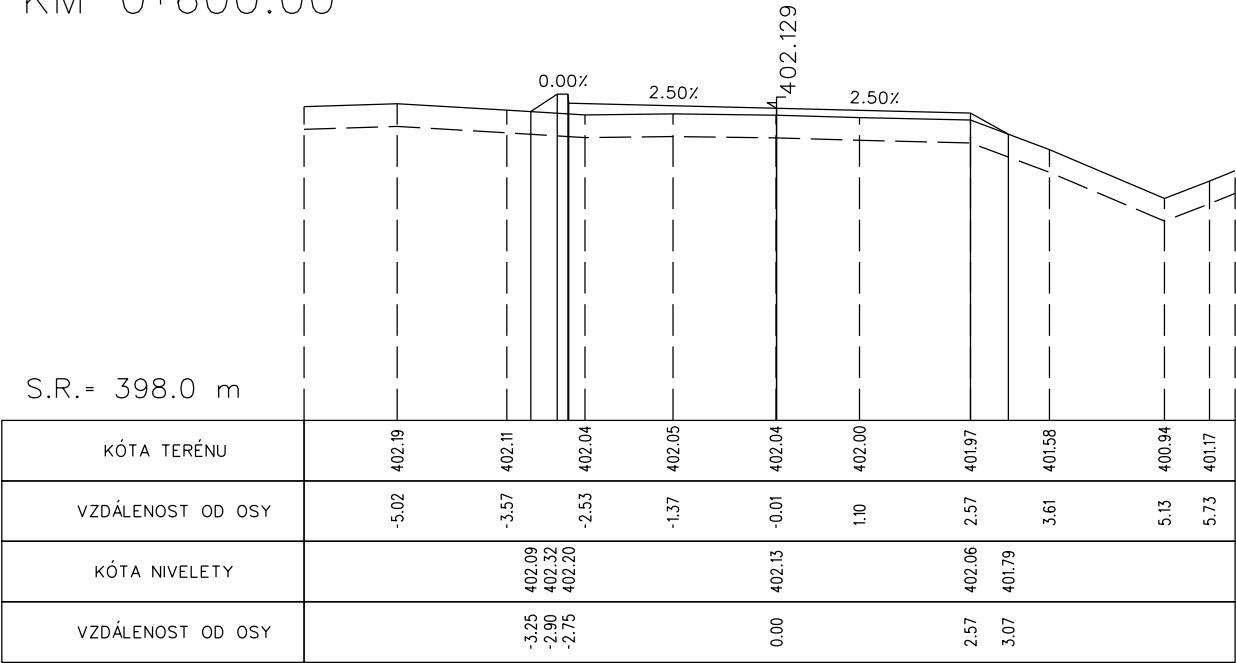
KM 0+560.00



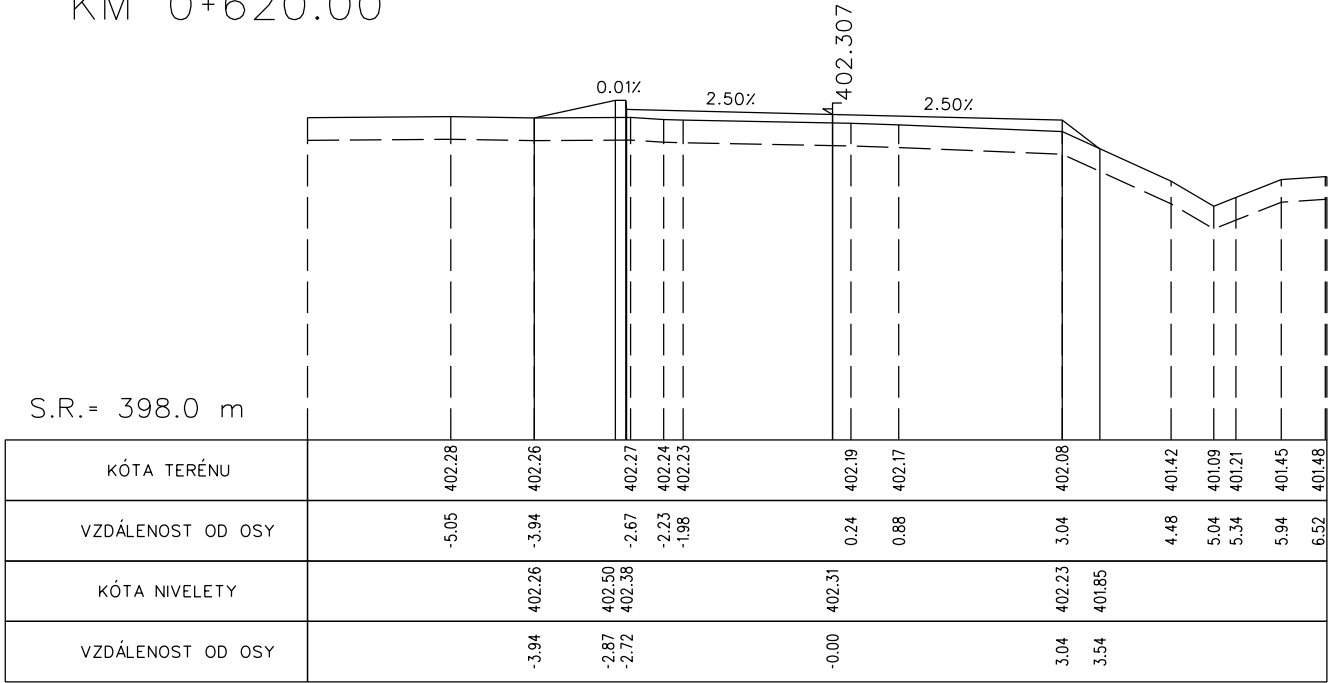
KM 0+580.00



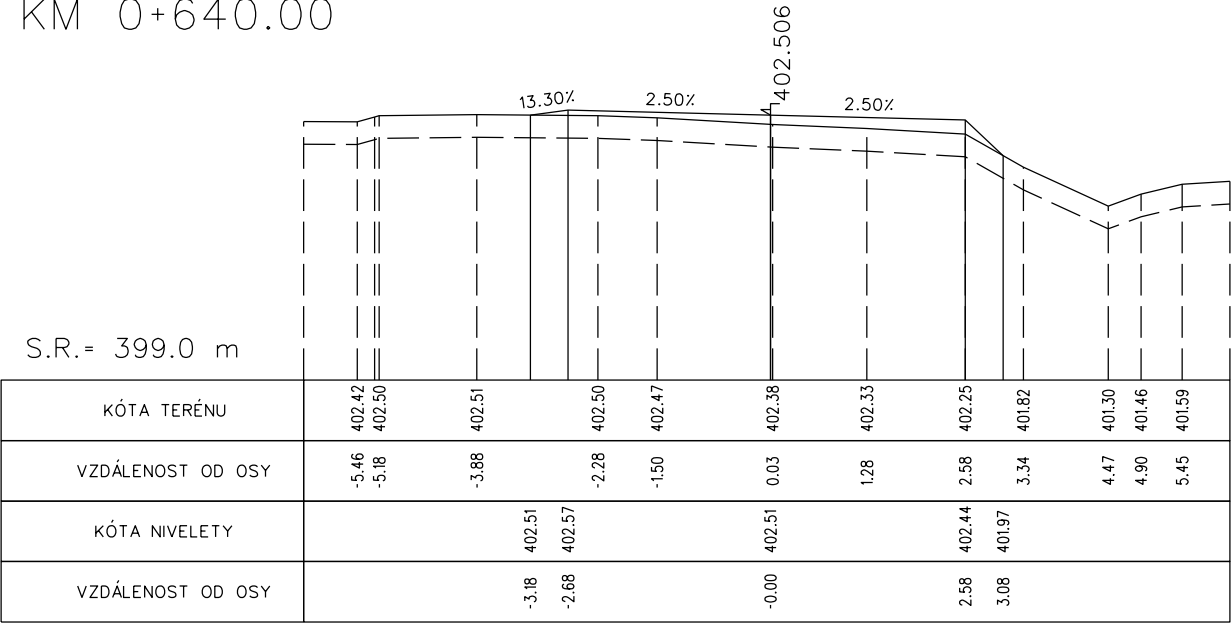
KM 0+600.00



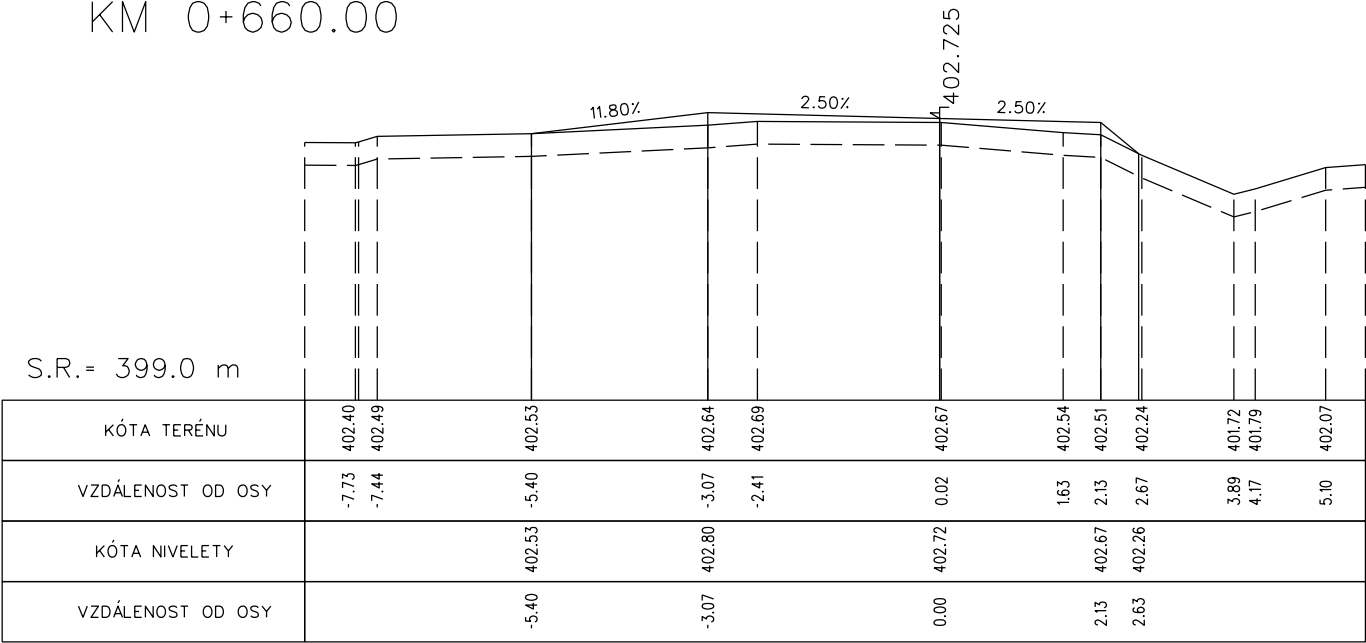
KM 0+620.00



KM 0+640.00



KM 0+660.00



KM 0+675.31

S.R.= 399.0 m

